



F.2 (E)/2024-NDMA (MW/ Weather Advisory)
**Government of Pakistan
Prime Minister's Office
National Disaster Management Authority
ISLAMABAD**

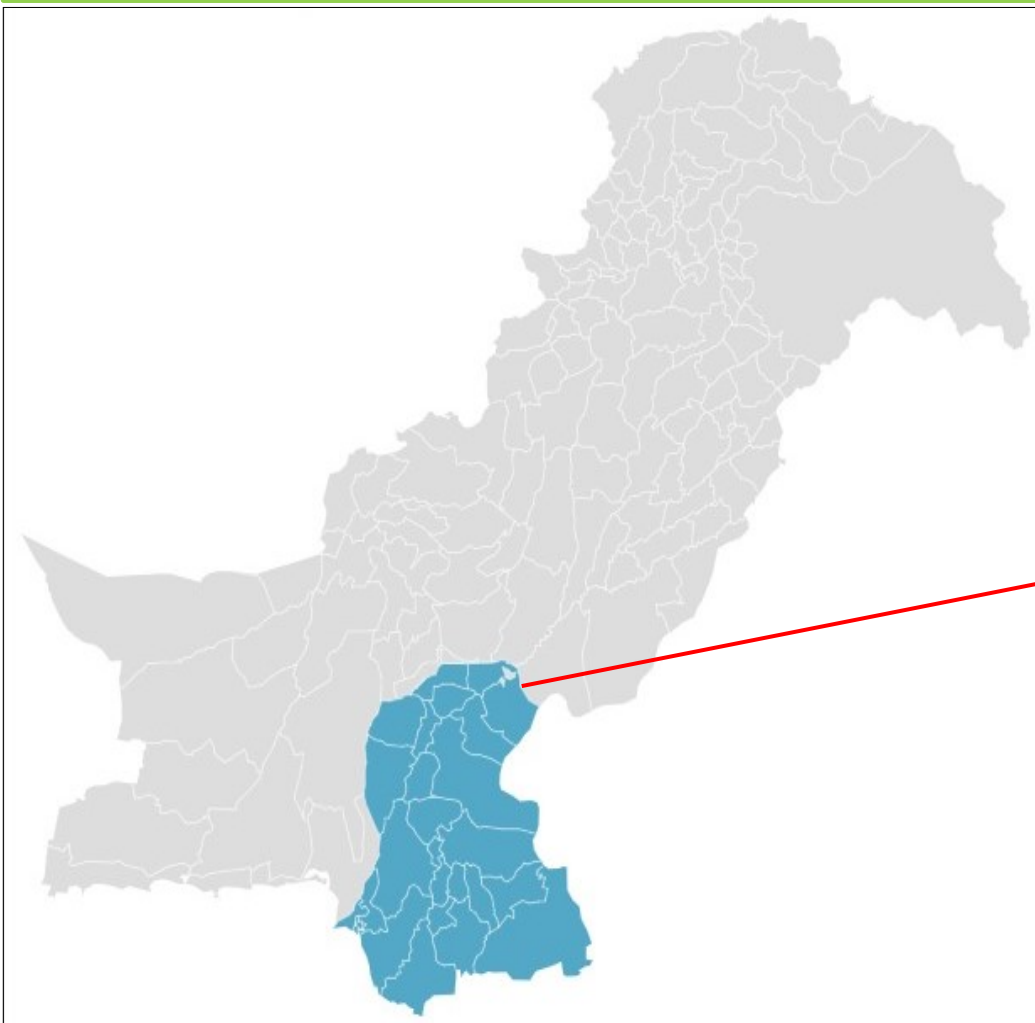


Dated: **25 June 2024**

Subject: **Dust / Thunderstorms-Rains Predicted in Upper Parts of the Country from 26th June to 1st July 2024**

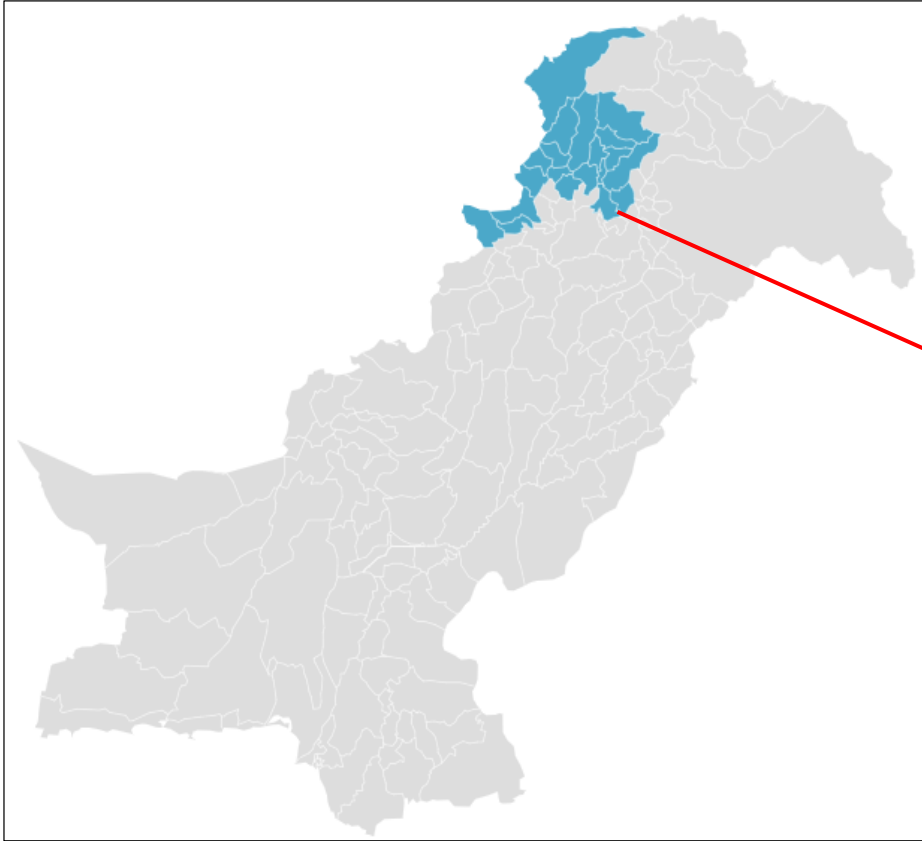
Monsoon currents from **Arabian sea** and **Bay of Bengal** are likely to penetrate eastern parts of the country from **26th June 2024** and likely to persist till **1st July 2024**. Under influence of said system, following areas are expected to be affected: -

**Rain Wind/ Thundershower with Isolated Heavy Rainfall
from 26th June to 1st July, 2024**



- Sindh**
- Tharparkar
 - Umerkot
 - Mirpurkhas
 - Sanghar
 - T.A. Yar
 - Badin
 - Thatta
 - Karachi
 - Hyderabad
 - Jamshoro
 - S.B.A.
 - N. Feroze
 - Khairpur
 - Dadu
 - Sukkur
 - Jacobabad
 - Kashmore
 - Sujawal
 - T.M. Khan
 - Matiari
 - Q&Sk
 - Larkana
 - Shikarpur
 - Ghotki

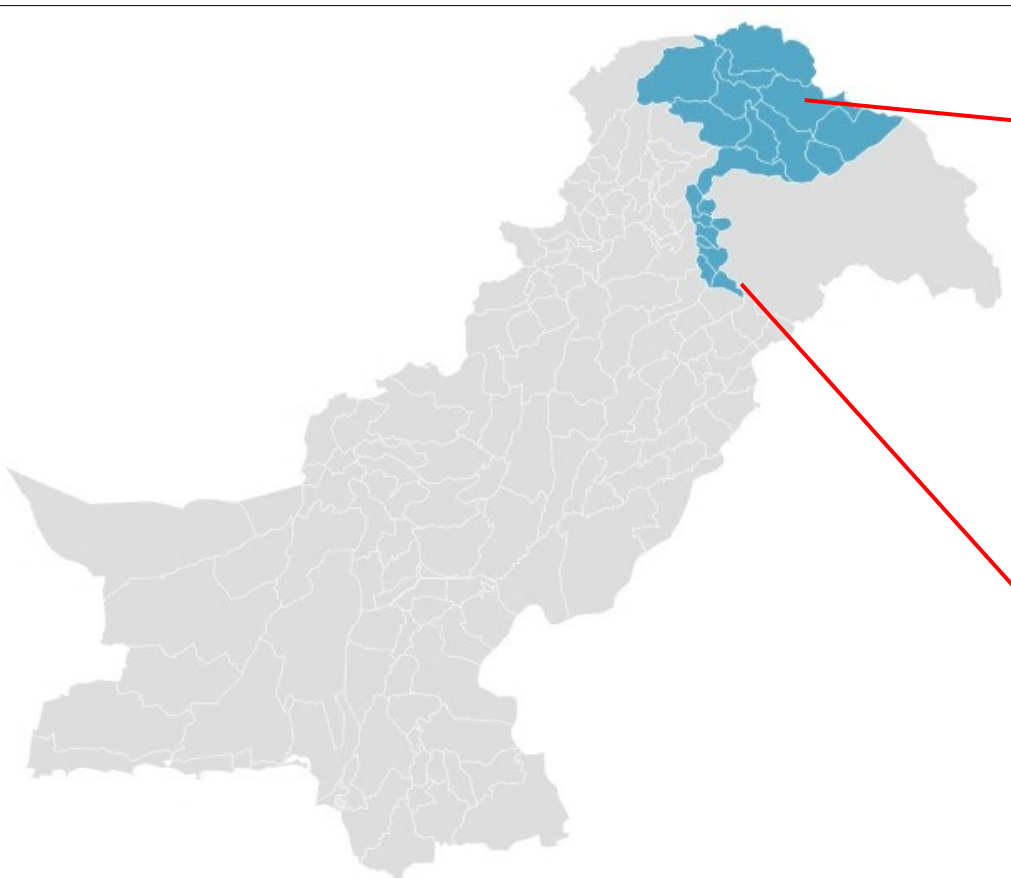
Winds/ Thunderstorm with Isolated Heavy Rainfall From 28th June to 1st July 2024



Khyber Pakhtunkhwa

- Chitral
- Dir
- Peshawar
- Shangla
- Swat
- Kohistan
- Malakand
- Bajaur
- Batagram
- Buner
- Kohat
- Mohmand
- Khyber
- Mansehra
- Abbottabad
- Haripur
- Mardan
- Hangu
- Kurram
- Orakzai
- Torgar
- Swabi
- Charsadda
- Nowshera

Rain Winds/ Thunderstorm with Isolated Rainfall From 28th June to 1st July 2024



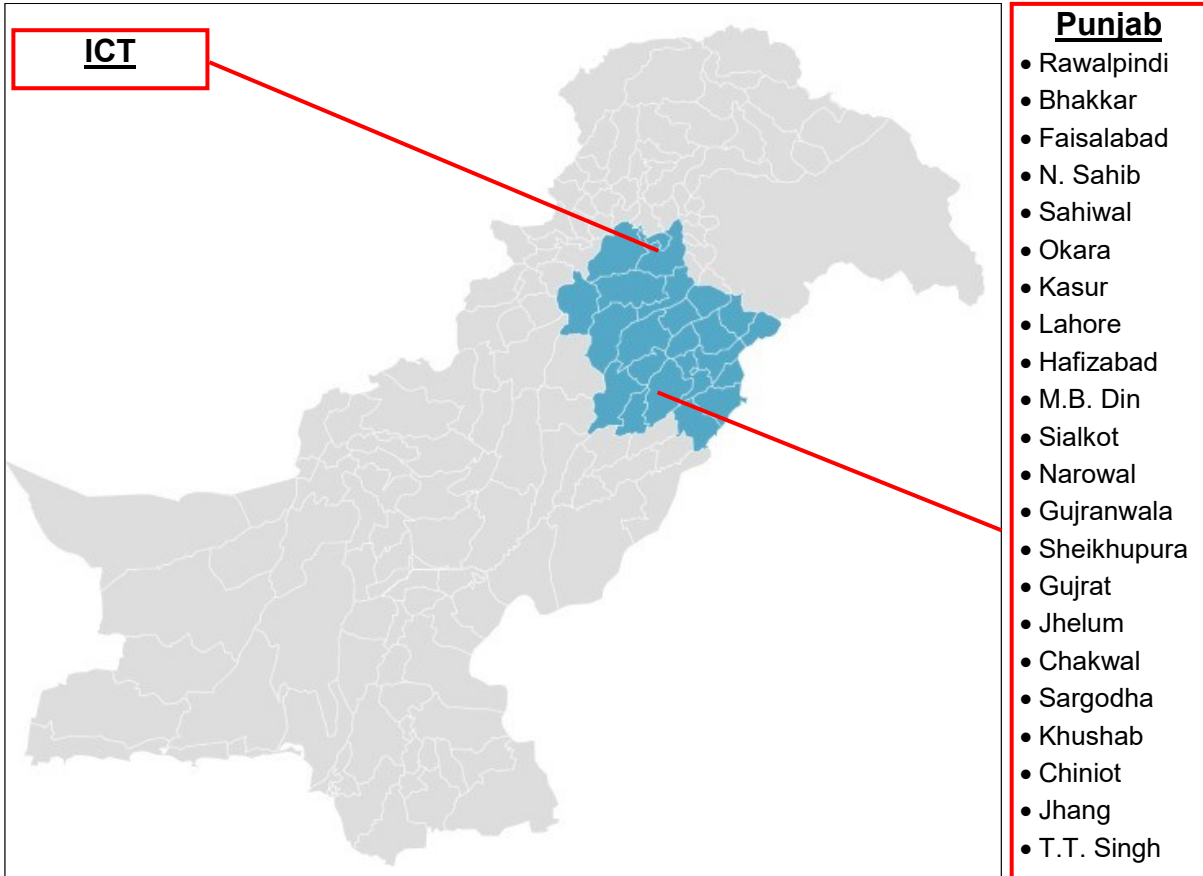
GB

- Diamer
- Astore
- Ghizer
- Skardu
- Hunza
- Gilgit
- Ghanche
- Shigar

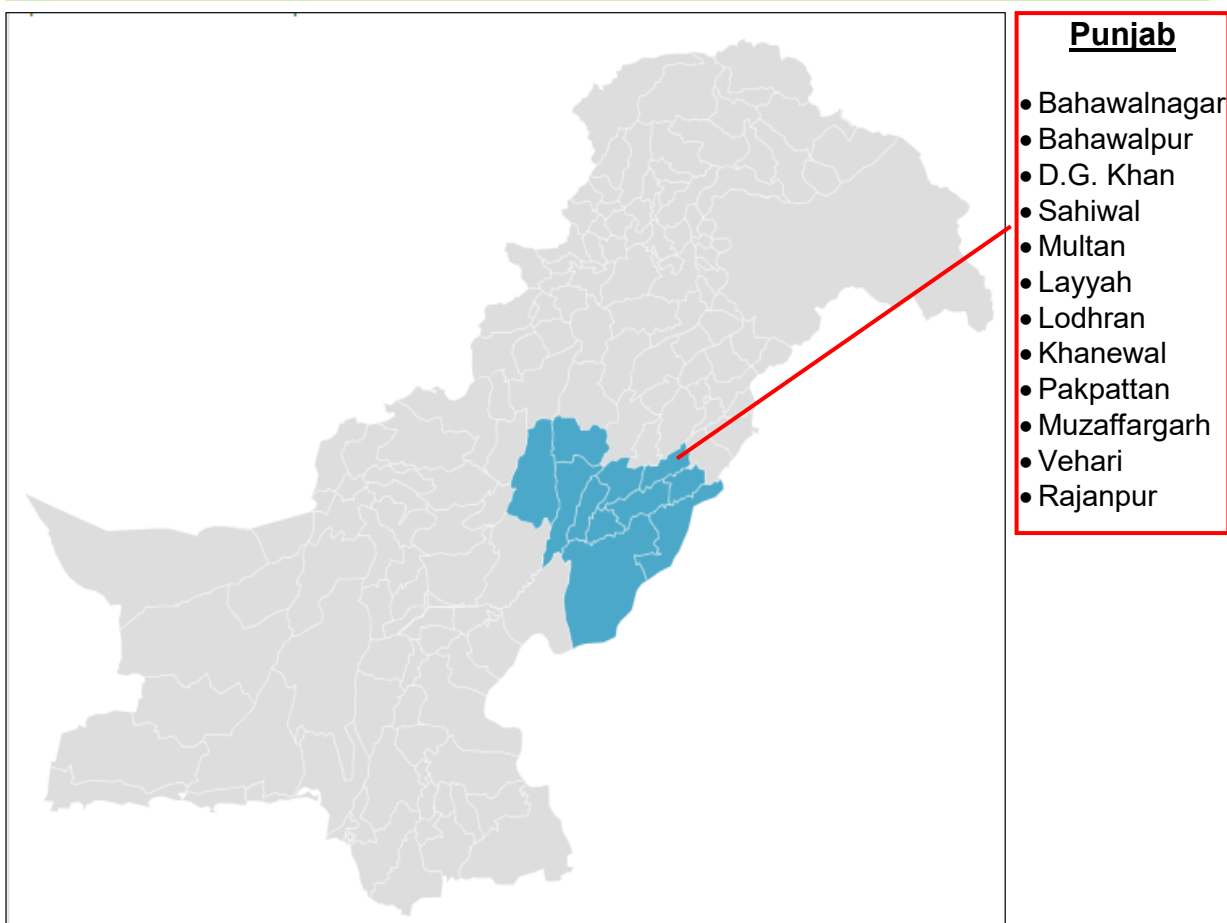
AJ&K

- Neelum
- MZD
- Rawalakot
- Poonch
- Hattian
- Bagh
- Haveli
- Sudhnoti
- Kotli
- Bhimber
- Mirpur

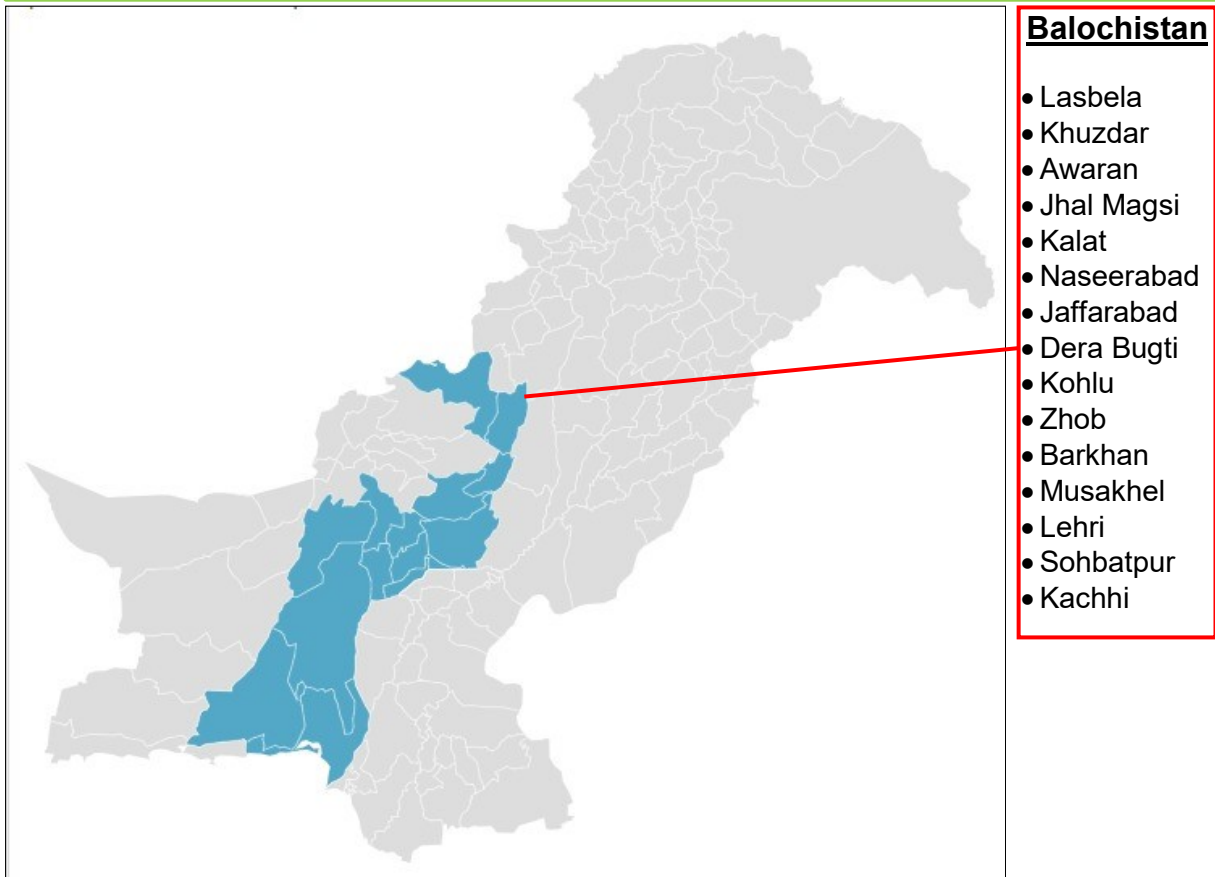
Winds/ Thunderstorm with Isolated Rainfall From 27th June to 1st July 2024



Dust/ Thunderstorm with Isolated Rainfall From 26th to 30th June 2024



Dust/ Thunderstorm with Isolated Rainfall From 26th to 28th June 2024



2. Under the influence of this weather system, following are likely impacts: -

a. **KP, GB, Galiyat, Murree and State of AJ&K**

- (1) **Rainfall** may **trigger landslides, mudslides** or falling **boulders** potentially **disrupting roads** during this period in Upper Khyber Pakhtunkhwa, Galiyat, Murree, Gilgit Baltistan and State of AJ&K.
- (2) **Electricity** / other **utility services** may **get disrupted**.
- (3) **Heavy Rainfall** may generate **flash flooding** in local nullahs / streams and river tributaries.
- (4) **Windstorms / Hailstorms** may damage crops, loose structures, etc.
- (5) **Thunderstorms** to increase risk of **lightning strikes**.
- (6) **General public** is advice to be aware of loose structures like **billboards, electrical poles, solar panels, hoardings, and under-construction buildings**.
- (7) **Tourists** are advised to **remain cautious** during the spell and check weather updates before traveling.

b. **Balochistan**

- (1) **Rainfall** may cause **flash flooding** in local nullahs.
- (2) **Hill torrents** may be triggered in Sulaiman and the Kirthar Ranges.
- (3) **Landslides / mudslides** may lead to potential **road blockages**.
- (4) **Windstorms / Hailstorms** may damage crops, loose structures, etc.
- (5) **Thunderstorms** to increase risk of **lightning strikes**.
- (6) **Electricity / other utility services** may **get disrupted**.
- (7) **Heatwave conditions** are likely to **subside** during the **week**.
- (8) **General public** is advice to be aware of loose structures like **billboards, electrical poles, solar panels**, hoardings, and **under-construction buildings**.

c. **Punjab / Sindh / Islamabad Capital Territory**

- (1) **Hill torrents** may be triggered in D.G. Khan and Rajanpur.
- (2) **Rainfall** with chances of **heavy falls** may generate **flash / urban flooding** in municipalities / local nullahs / streams and river tributaries.
- (3) **Windstorms / Hailstorms** may damage crops, loose structures, etc.
- (4) **Thunderstorms** to increase risk of **lightning strikes**.
- (5) **Electricity / other utility services** may **get disrupted**.
- (6) **Heatwave conditions** are likely to **subside** during the **week**.
- (7) **General public** is advice to be aware of loose structures like **billboards, electrical poles, solar panels**, hoardings, and **under-construction buildings**.

3. In this regard, all concerned Federal Ministries / Departments, respective Provincial Governments, their line departments including PDMAs / GBDMA / SDMA/ ICT Administration, DDMA/ local administrations, municipal authorities of major metropolises are advised to **ensure following along with any other measures deemed necessary: -**

a. **Aspects for Mass Awareness/ Enforcement**

- (1) During thunderstorms **avoid/ do not do the following: -**
 - (a) Do not stand close **to telephone or electric pylons**.
 - (b) Do not use landline telephones and any metal/ wiring **that is not grounded**.
 - (c) Do not take cover **under trees**.
 - (d) Move away from **drainage canals** and **pondages**.
 - (e) Move **indoors** or **seek shelter** in a **dry place**.
- (2) Travellers / tourists **are advised to: -**
 - (a) Plan travels to picnic and tourist spots **considering weather** and **traffic conditions**.

- (b) Properly dispose of garbage at **designated areas** to prevent clogging of drainage systems.
- (c) **Avoid overcrowding picnic** and **tourist spots** and ensure personal safety.
- (d) Keep children away from **nullahs / potholes / drainage lines** to avoid accidents.
- (e) Wear **weather appropriate clothing**.
- (f) Keep adequate **supply** of **clean drinking water**.
- (3) Do not risk crossing any **drain** or **road overtopping** with **water flow**. Wait for flows to normalise and prioritise/ ensure safety.
- (4) Do not risk **entering** a **ponded under-construction road**.
- (5) Do not take/ allow children **close** to **ponds/ stagnant** water, water **drainage lines** or any place where **potholes** are **present**.
- (6) Sensitize all concerned on risks posed by **venturing into water channels** and **crossing nullahs** during flash floods.
- (7) Do not handle/ repair any **electrical equipment**, especially with **exposed lines** to preclude risk of electrocution **during rainfall/ thunderstorms** and water pondage.

b. **DDMAs/ Local Administrations / DM Responders**

- (1) Activation and deputation of duty staff for **round-the-clock monitoring** through Emergency Operation Centers (**EOCs**).
- (2) Collect and share the **latest information** with line departments, **provincial**, and **national authorities**.
- (3) Disseminate **advisories**, **alerts**, and **guidelines** to **all concerned**.
- (4) Generate Situation Reports (**SITREPS**) to cover any major incidents/developments.
- (5) Civic Agencies and **Rescue Services** (1122 / Fire Brigade / Ambulance / Civil Defence) to **remain alert** and have **sufficient emergency response personnel** and **equipment** during the forecasted holiday period.
- (6) Alert **masses living** in **low-lying areas** to exercise **extra caution** and activate **community-based alert systems**.
- (7) Limit the number of **tourists allowed entry** to **picnic** and **tourist spots** to **avoid overcrowding**.
- (8) Regulate **traffic** at **picnic** and **tourist spots** to ensure a smooth flow and **prevent congestion**.
- (9) Provision of **POL** for **backup generators** at **water pumping stations** and timely **pre-placement** of **dewatering pumps** to respond to urban flooding in cities.

- (10) Secure **loose structures including billboards / hoardings / solar panels** from effects of windstorms / thundershowers.
- (11) Under advice of local administration and LEAs, **restrict seasonal nullah crossings**.

c. **PDMA / SDMA / GBDMA / ICT Administration**

- (1) Coordinate with respective PDMA to **align local efforts** with provincial strategies and guidelines.
- (2) Activate / **ensure staffing** of **HR** in **EOCs** for effective **coordination** and **response**.
- (3) Establish a **streamlined** and **efficient communication channel** to ensure **timely dissemination** of weather forecasts, **advisories**, and **alerts** to local administrations and the **public**.
- (4) Ensure flow of information **among all stakeholders** is **accurate, timely**, and effectively **coordinated**.
- (5) Ensure **enforcement / dissemination** of **mitigative / preparedness / response guidelines** to **all** concerned.
- (6) Ensure **pre-placement** of **heavy earth moving machinery** at **chokepoints / at-risk regions** for managing landslides and restoration of roads.
- (7) Coordinate with Local Administrations / Line Departments to **proactively provide necessary resources** / HR and support during emergency situations.
- (8) Ensure **adequate stocking** of **resources / machinery / relief** within provincial and district capacities. Additionally, ensure availability of resources specific to ongoing seasonal hazards.
- (9) Conduct **detailed risk / impact / vulnerability assessments** at UC to District level and tailor disaster response mechanisms accordingly.
- (10) Maintain a **comprehensive database** of **vulnerable populations** and critical infrastructure within the jurisdiction.
- (11) Ensure **rapid damage** and **needs assessments** follow major incidents.


d. **Federal Ministries / Departments**

- (1) Ensuring **interagency coordination** and **information sharing** for monitoring and handling emergencies.
- (2) Raise **mass awareness through respective platforms** relevant stakeholders about **seasonal hazards**.
- (3) Direct **LEAs, NH&MP** and line departments to **regulate traffic flow, advise travellers / tourists regarding likely situations / dangers** and **safety measures**.

- (4) Issue **necessary instructions** to **departments**, such as NHA, FWO and C&W for immediate restoration of roads in case of any blockage / obstruction / closures and preplacing of necessary emergency equipment at vulnerable / strategic locations.
- (5) Ensure **strict** and **proactive monitoring** of the **movement** around/ in close vicinity of nullahs and water channels to **avert possibilities of drowning**.

e. In case of any eventuality, twice-daily updates be shared with NDMA.

2. **Press Information Department (PID) Only**. With the request to wider circulation and public awareness.
3. Forwarded for information / necessary action, please.


(Hammad Sadiq Rana)
Director (Response)
Tel. 051-9030924

(Distribution List Attached)

DISTRIBUTION LIST

To: Secretary, Ministry of Interior, Islamabad
 Secretary, Ministry of National Health Services, Regulation & Coordination, Islamabad
 Secretary, Ministry of Information & Broadcasting, Islamabad
 Secretary, Ministry of Climate Change, Islamabad
 Secretary, Ministry of Communications, Islamabad
 Secretary, Ministry of Water Resources, Islamabad
 Secretary, Ministry of National Food Security & Research, Islamabad
 Secretary, Ministry of Energy, Islamabad
 Secretary, Aviation Division, Islamabad
 Chief Secretary, Government of Balochistan, Quetta
 Chief Secretary, Government of Khyber Pakhtunkhwa, Peshawar
 Chief Secretary, Government of Punjab, Lahore
 Chief Secretary, Government of Sindh, Karachi
 Chief Secretary, Government of Gilgit Baltistan, Gilgit
 Chief Secretary, State of AJ&K, Muzaffarabad
 Director General, Pakistan Meteorological Department, Islamabad
 Director General, Pakistan Civil Aviation Authority, Karachi
 Chairman, Federal Flood Commission (FFC), Islamabad
 Chairman, National Highway Authority (NHA), Islamabad
 Chairman, WAPDA, Lahore
 General Manager, Tarbela Dam Authority
 General Manager, Mangla Dam Authority
 Director General, PDMA Balochistan, Quetta
 Director General, PDMA Khyber Pakhtunkhwa, Peshawar
 Director General, PDMA Punjab, Lahore
 Director General, PDMA Sindh, Karachi
 Director General, GBDMA, Gilgit
 Director General, SDMA AJ&K, Muzaffarabad
 Director General, Rescue 1122 Balochistan, Quetta
 Director General, Rescue 1122 Khyber Pakhtunkhwa, Peshawar
 Director General, Rescue 1122 Punjab, Lahore
 Director General, Rescue 1122 Sindh, Karachi
 Director General, Rescue 1122 Gilgit Baltistan, Gilgit
 Director General, Rescue 1122 AJ&K, Muzaffarabad
 Chief Commissioner, Islamabad Capital Territory
 Deputy Commissioner, Islamabad Capital Territory
 Principal Information Officer, Press Information Department, Islamabad
 Headquarters, Frontier Works Organization (FWO), Rawalpindi
 Headquarters, National Highways & Motorway Police, Islamabad
 Headquarters, National Electric Power Regulatory Authority, Islamabad
 Headquarters, National Transmission & Dispatch Company (NTDC), Islamabad
 Headquarters, Pakistan Railways, Lahore

Cc: Secretary to Prime Minister, Prime Minister's Office, Islamabad
 Secretary, Cabinet Division, Islamabad
 Joint Crises Management Cell, Joint Staff Headquarters, Chaklala Cantt
 Military Operations Directorate (MO-4), General Headquarters, Rawalpindi Cantt
 ACNS (Operations), Naval Headquarters, Islamabad
 ACAS (Operations), Air Headquarters, Islamabad
 Headquarters, Pakistan Maritime Security Agency (PMSA), Karachi
 Headquarters, Pakistan Coast Guards (PCG), Karachi

PMD Press Release

Tel:051-9250364
Fax:051-9250368

Government of Pakistan
Ministry of Aviation (Aviation Division)
Pakistan Meteorological Department
Sector: H-8/2, Islamabad.

NWFC-5(10A)/2017/79

Date: 25th June, 2024
Time: 13:30 PST

Press Release:**Rains predicted in the Country from 26th June to 01st July, 2024**

Met office informed that monsoon currents from Arabian sea and Bay of Bengal are likely to penetrate eastern parts of the country from 26th June and a low pressure also lies over south of Indian Gujrat. Under the influence of this weather system:

Sindh: Rain wind/thundershower with isolated heavyfall is expected in Mithi, Umarkot, Mirpur Khas, Sanghar, Tando Allahyar, Badin, Thatta, Karachi, Hyderabad, Jamshoro, Shaheed Benazirabad, Nausheroferoze, Khairpur, Dadu, Sukkur, Jacobabad, Kashmore and Larkana from **26th June to 01st July** with occasional gaps.

Punjab/Islamabad: Rain wind/thundershower with isolated heavyfall/hailstorm is expected in Islamabad/Rawalpindi, Murree, Galliyat, Attock, Chakwal, Jhelum, Mandi Bahauddin, Gujrat, Gujranwala, Hafizabad, Wazirabad, Lahore, Sheikhpura, Sialkot, Narowal, Sahiwal, Jhang, Toba Tek Singh, Nankana Sahib, Chiniot, Faisalabad, Okara, Kasur, Khushab, Sargodha, Bhakkar and Mianwali from **27th June to 01st July** with occasional gaps. Rain/thundershower is expected in Bahawalpur, Bahawalnagar, D.G. Khan, Multan, Khanewal, Lodhran, Muzaffargarh, Rajanpur, Rahimyar Khan and Layyah from **26th to 30th June**.

Gilgit-Baltistan/Kashmir: Rain wind/thunderstorm is expected in Gilgit-Baltistan (Diamir, Astore, Ghizer, Skardu, Hunza, Gilgit, Ghanche, Shigar), Kashmir (Neelum valley, Muzaffarabad, Rawalakot, Poonch, Hattian, Bagh, Haveli, Sudhanoti, Kotli, Bhimber, Mirpur) from **28th June to 01st July** with occasional gaps. Few heavy falls are also likely in Kashmir during the period.

Khyber-Pakhtunkhwa: Rain wind/thundershower with isolated heavyfall expected in Dir, Chitral, Swat, Kohistan, Malakand, Bajaur, Shangla, Battagram, Buner, Kohat, Bajaur, Mohmand, Khyber, Mansehra, Abbottabad, Haripur, Peshawar, Mardan, Hangu and Kurram from **28th June to 01st July** with occasional gaps.

Balochistan: Rain wind/thundershower is expected in Lasbella, Khuzdar, Awaran, Jhal Magsi, Kalat, Naseerabad, Jaffarabad, Dera Bugti, Kohlu, Zhob and Barkhan from **26th to 28th June**.

Possible Impacts and advises:

- Heavy rains may cause urban/flash flood in Islamabad, Rawalpindi, Lahore, Sialkot, Gujranwala, Narowal hilly areas of Kashmir from 28th to 30th June.
- Duststorm/windstorm and lightning may affect daily routines, loose structures like electric poles, vehicles and solar panels etc during the period.

Note: All concerned authorities are advised to remain "ALERT" and take necessary measures to avoid any untoward situation.

For latest weather updates please visit: <https://www.pmd.gov.pk/en/>

Distributions:

1. MS to PM, Islamabad
2. PS to Minister for Aviation Division
3. Secretary Aviation Division
4. Chief Sec Punjab, KP, GB, Kashmir, Balochistan & Sindh
5. Secretary Irrigation Punjab, KP, GB, Kashmir, Balochistan & Sindh
6. Secretary Agriculture Punjab, KP, GB, Kashmir, Balochistan & Sindh
7. Chairman NDMA
8. Chairman NHA
9. IG Motorways
10. DG's PDMA & SDMA
11. Secretary MOCC & Water Resources.
12. Secretary National Food Security and Research
13. Chairman FFC & IRSA
14. Director to Minister for MOCC
15. Chief Commissioner Islamabad
16. Commissioner Rawalpindi
17. Rescue 1122.
18. Directors RMC's & Electronic and Print Media.

Spokesperson



NWFC-5(10A)/2017/79

Date: 25th June, 2024
Time: 13:30 PST

پریس ریلیز

26 جون سے 01 جولائی کے دوران ملک میں بارش کی پیش گوئی

محکمہ موسمیات کے مطابق 26 جون کو بحیرہ عرب اور خلیج بنگال سے مون سون ہوائیں ملک کے مشرقی علاقوں میں داخل ہونے کا امکان ہے۔ جبکہ ہوا کا کم دباؤ بھارتی گجرات کے جنوب میں ہے۔ اس موسمی نظام کے زیر اثر:

سندھ: 26 جون سے 01 جولائی کے دوران: مٹی، عمر کوٹ، میرپور خاص، ساگھڑ، نٹوال یاد، بدین، ٹھٹھہ، کراچی، حیدرآباد، جامشورو، شہید بینظیر آباد، نوشہرہ فیروز، خیرپور، دادو، سکھر، جیکب آباد، کشمور اور لاڑکانہ میں تیز ہواؤں اور گرج چمک کے ساتھ بارش جبکہ چند مقامات پر موسلا دھار بارش کا امکان ہے۔

پنجاب/اسلام آباد: 27 جون سے 01 جولائی کے دوران: اسلام آباد/راولپنڈی، سری، گھمات، اٹک، پیکوال، جہلم، منڈی بہاؤ الدین، گجرات، گجرانوالہ، حافظ آباد، وزیر آباد، لاہور، شیخوپورہ، سیالکوٹ، نارووال، ساہیوال، جٹک، ٹوبہ ٹیک سنگھ، نکانہ صاحب، چنیوٹ، فیصل آباد، اوکاڑہ، قصور، خوشاب، سرگودھا، بھکر اور میانوالی میں تیز ہواؤں اور گرج چمک کے ساتھ وقفے وقفے سے بارش جبکہ چند مقامات پر موسلا دھار بارش/شالہ باری کا امکان۔ 26 جون سے 30 جون کے دوران: بہاولپور، بہاولنگر، ڈیرہ غازی خان، ملتان، خانیوال، لودھراں، مظفر گڑھ، راجن پور، رحیم یار خان اور لیہ میں تیز ہواؤں اور گرج چمک کے ساتھ بارش کی توقع۔

گلگت بلتستان/کشمیر: 28 جون سے 01 جولائی کے دوران: گلگت بلتستان (دیباہر، استور، نذر، اسکردو، ہنزہ، گلگت، گانچھے، شکر)، کشمیر (داوی ٹیلیم، مظفر آباد، راولا کوٹ، پونچھ، ہٹیاں، بان، حویلی، سدھوتی، کوٹلی، بھمبر، میرپور) میں تیز ہواؤں اور گرج چمک کے ساتھ وقفے وقفے سے بارش کا امکان۔ اس دوران کشمیر کے بعض مقامات پر موسلا دھار بارش کی بھی توقع۔

خیبر پختونخوا: 28 جون سے 01 جولائی کے دوران: دیر، پتڑال، سوات، کوہستان، مالاکنڈ، ہاجوڑ، شانگلہ، بگرام، پوئیر، کوہاٹ، ہاجوڑ، مہمند، خیبر مانسہرہ، ایبٹ آباد، چری پور، پشاور، مردان، ہنگو اور کرم میں تیز ہواؤں اور گرج چمک کے ساتھ وقفے وقفے سے بارش کا امکان۔ اس دوران چند مقامات پر موسلا دھار بارش کی بھی توقع۔

بلوچستان: 26 جون سے 28 جون کے دوران: لسبیلہ، خضدار، آواران، جھل گسی، قلات، نصیر آباد، جعفر آباد، ڈیرہ گہنی، کولہو، ژوب اور بارکھان میں تیز ہواؤں اور گرج چمک کے ساتھ بارش کا امکان۔

محکمہ اثرات اور احتیاطی تدابیر:

- 28 سے 30 جون کو موسلا دھار بارش کے باعث اسلام آباد، راولپنڈی، لاہور، سیالکوٹ، گجرانوالہ اور نارووال میں اربن فلڈنگ کا خدشہ۔
- آندھی/مچھل چلنے اور گرج چمک کے باعث روزمرہ کے معمولات متاثر ہونے، کمزور انفراسٹرکچر (جلی کے کھجے، گاڑیوں سولر پینل وغیرہ) کو نقصان کا اندیشہ۔

نوٹ: تمام متعلقہ اداروں کو "ارٹ" کہنے اور کسی ناخوشگوار واقعہ سے بچنے کے لیے تمام ضروری اقدامات کرنے کی ہدایت کی جاتی ہے۔

تازہ ترین معلومات کے لئے <https://www.pmd.gov.pk/en/>

Distributions:

1. MS to PM, Islamabad
2. PS to Minister for Aviation Division
3. Secretary Aviation Division
4. Chief Sec Punjab, KP, GB, Kashmir, Balochistan & Sindh
5. Secretary Irrigation Punjab, KP, GB, Kashmir, Balochistan & Sindh
6. Secretary Agriculture Punjab, KP, GB, Kashmir, Balochistan & Sindh
7. Chairman NDMA
8. Chairman NHA
9. IG Motorways
10. DG's PDMA & SDMA
11. Secretary MOCC & Water Resources.
12. Secretary National Food Security and Research
13. Chairman FFC & IRSA
14. Director to Minister for MOCC
15. Chief Commissioner Islamabad
16. Commissioner Rawalpindi
17. Rescue 1122.
18. Directors RMC's & Electronic and Print Media.

ترجمان (محکمہ موسمیات)